

# MARTU







## DETERMINATION AREA

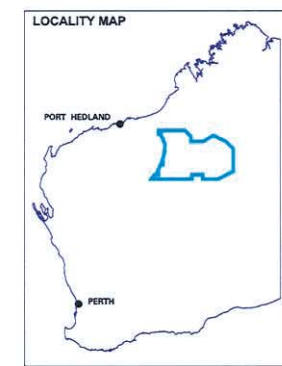
### WAG6110/98

**SECOND SCHEDULE**  
**CLAUSES 5(e) AND 5(f)**

**NNTR attachment:**  
 WCD2002/002,  
 Attachment C: Map of Second Schedule  
 - Clauses 5(e) and 5(f),  
 Page 1 of 1, A4, 27/09/2002

#### LEGEND

-  DETERMINATION AREA
-  SHARED AREA OF THIRD SCHEDULE
-  DETERMINATION AREA AS DEFINED IN CLAUSE 2 OF THE MINUTE OF CONSENT DETERMINATION OF NATIVE TITLE.
-  AREAS REFERRED TO IN CLAUSE 1 OF THE MINUTE OF CONSENT ORDERS (WITH RESPECT TO WHICH NO DETERMINATION IS MADE.)
-  PUBLIC ACCESS ROADS: SECOND SCHEDULE, CLAUSE 5(e).
-  MINING TENEMENTS AND PETROLEUM INTERESTS, ACCESS TO EXISTING ROADS AND TRACKS, SECOND SCHEDULE, CLAUSE 5(f)



**GOVERNMENT OF**  
**WESTERN AUSTRALIA**

**Department of**  
**Land Administration**  
 Land Claims Mapping Unit

PRODUCED 04/09/2002

CADASTRE SOURCE DOLA SCDS MAY 2001  
 OUR REF H:\NEW\WAG6110\_98\DNWAG6110\_98.GDA  
 REFERENCE SHOULD BE MADE TO NNTR FOR CONFIRMATION OF THIS BOUNDARY FOR ANY LEGAL PURPOSES  
 NATIVE TITLE CLAIM BOUNDARY INTERPOLATED FROM THE NATIONAL NATIVE TITLE TRIBUNAL REGISTER

INDIAN OCEAN

19 42 15 S

126 31 48 E

KIDSON

SEE ENLARGEMENT 1

RES 11474  
 RES 13638  
 RES 11541

TELFER RD

RES 42496  
 RES 42099  
 RES 42440

RES 12227

RES 84607

TRACK

KIWIRRKURRA ROAD

KIWIRRKURRA ROAD

TALAWANA

RES 9279

RES 41372

ROAD

TRACK

120 00 00 E

26 00 00 S